


O BLOCK INTERP
Regional Bedrock Geology
with
First Vertical Derivative


Legend

- Target
- Geological Contact
- Water
- Linear Magnetic Features


Cu
(ppm)



20




15

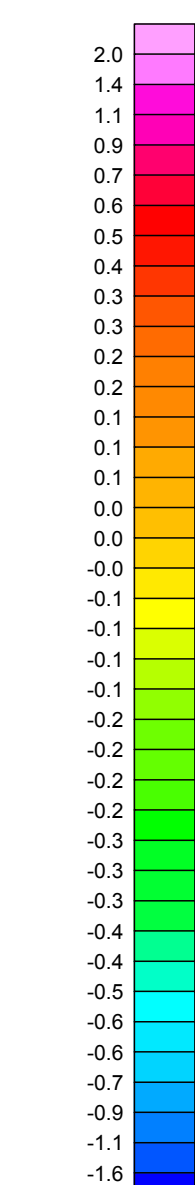


10

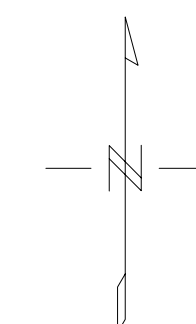
Au
(ppb)



475



First Vertical Derivative
(nT/m)



Scale 1:25000
(meters)

WGS 84 / UTM zone 8N

Canadian Dehua International Mines Group Inc.
O Block Airborne Interpretation
Regional Bedrock Geology
Overlay by First Vertical Derivative
Mining District: Whitehorse NTS: 115/ 6 & 11
Date: Dec 8, 2010 Created by: LW
AURORA GEOSCIENCES LTD.